

EXPLOSIVE HAZARDS CLEARANCE REPORT

SECTION I - GENERAL INFORMATION

1. EXPLOSIVE HAZARDS AREA IDENTIFICATION		2. TASK ORDER NUMBER	
3. APPROVING AUTHORITY		4. UNIT	
5. OFFICER IN CHARGE		6. REPORTED BY	
7. MAP NAME		8. MAP SERIES NUMBER	
9. MAP SHEET NUMBER	10. MAP SCALE	11. MAP EDITION	
12. START DATE (YYYYMMDD)		13. COMPLETION DATE (YYYYMMDD)	
14. AREA TO BE CLEARED (m2)	15. REQUIRED DEPTH (cm)	16. TOTAL WORK HOURS	

SECTION II - CLEARANCE INFORMATION *(Check more than one, if appropriate.)*

17. TYPE OF TASK	18. TECHNOLOGIES/METHODS USED	
<input type="checkbox"/> CLEARING	<input type="checkbox"/> MANUAL	<input type="checkbox"/> ROLLER
<input type="checkbox"/> BREACHING	<input type="checkbox"/> FLAIL	<input type="checkbox"/> MINIFLAIL
	<input type="checkbox"/> DOGS	<input type="checkbox"/> OTHER
19. TERRAIN		20a. ACCIDENT/INCIDENT DURING CLEARING <i>(Attach additional sheets, if needed.)</i>
<input type="checkbox"/> RURAL	<input type="checkbox"/> URBAN	<input type="checkbox"/> YES
<input type="checkbox"/> INDUSTRIAL	<input type="checkbox"/> AGRICULTURAL	<input type="checkbox"/> NO
<input type="checkbox"/> WOODED	<input type="checkbox"/> OPEN	b. ACCIDENT IDENTIFICATION
<input type="checkbox"/> SWAMP		c. DATE (YYYYMMDD)
21. UNCLEARED AREA LEFT		d. DESCRIPTION
<input type="checkbox"/> YES	<input type="checkbox"/> NO	
23. UNCLEARED AREA DESCRIPTION		22. UNCLEARED AREA MARKING
		<input type="checkbox"/> LOCAL SIGNS
		<input type="checkbox"/> FENCED
		<input type="checkbox"/> OFFICIAL SIGNS
		<input type="checkbox"/> NONE

SECTION III - UNCLEARED AREA

24. TURNING POINT NUMBER	25. 10-DIGIT GRID COORDINATE
TP 1	
TP 2	
TP 3	
TP 4	
TP 5	
TP 6	
TP 7	
TP 8	
TP 9	
TP 10	
TP 11	
TP 12	
ADDITIONAL INFORMATION	

SECTION IV - PROOFING INFORMATION (Check more than one, if appropriate.)

26. TYPE OF TASK <input type="checkbox"/> PROOFING (Primary) <input type="checkbox"/> PROOFING (Secondary)	27. TECHNOLOGIES/METHODS USED <input type="checkbox"/> MANUAL <input type="checkbox"/> FLAIL <input type="checkbox"/> DOGS	<input type="checkbox"/> ROLLER <input type="checkbox"/> MINIFLAIL <input type="checkbox"/> OTHER	<input type="checkbox"/> EXPLOSIVE LINE CHARGE <input type="checkbox"/> DOZER
28. PROOFING DONE BY <input type="checkbox"/> SAME UNIT <input type="checkbox"/> CONTRACTOR (Name) _____ <input type="checkbox"/> OTHER (Describe) _____		29a. ACCIDENT/INCIDENT DURING PROOFING (Attach additional sheets, if needed.) <input type="checkbox"/> YES <input type="checkbox"/> NO b. ACCIDENT IDENTIFICATION _____ c. DATE (YYYYMMDD) _____ d. DESCRIPTION _____	

SECTION V - CLEARED AREA

30. TURNING POINT NUMBER	31. 10-DIGIT GRID COORDINATE
TP 1	
TP 2	
TP 3	
TP 4	
TP 5	
TP 6	
TP 7	
TP 8	
TP 9	
TP 10	
TP 11	
TP 12	
TP 13	
TP 14	
TP 15	
TP 16	
TP 17	
TP 18	
TP 19	
TP 20	

32. AREA CLEARED (m ²)	33. DEPTH CLEARED (cm)
------------------------------------	------------------------

34. REFERENCE POINT DESCRIPTION

35. PERIMETER FENCE DESCRIPTION

36. OFFICER IN CHARGE COMMENTS

SECTION VI - EXPLOSIVE HAZARDS FOUND (Attach additional sheets, if needed.)

37. TYPE OF DEVICE (Antipersonnel or antitank mine, unexploded explosive ordnance, and so forth)	38. MODEL	39. QUANTITY	40. ANTILIFT-FITTED				41. BOOBY-TRAPPED				
			YES		NO		YES		NO		

SECTION VII - DECLARATIONS

DECLARATION BY REPRESENTATIVE OF THE CLEARANCE ORGANIZATION

I declare that the area described in this document has been cleared according to the International Mine Action Standards and the United Nations Mine Action Centre Technical Guidelines and that, to the best of my knowledge and belief, is free of explosive hazards.

42. NAME	43. POSITION	44. DATE (YYYYMMDD)	45. SIGNATURE
46. DATA ENTERED BY	47. TOTAL NUMBER OF PAGES	48. DATE (YYYYMMDD)	49. SIGNATURE

DECLARATION BY RESPONSIBLE AUTHORITY

This declaration of clearance is accepted.
I have walked the area described in this report and accept it as clear of landmines and unexploded explosive ordnance.

50. NAME	51. ORGANIZATION	52. DATE (YYYYMMDD)	53. SIGNATURE
----------	------------------	---------------------	---------------

DISTRIBUTION

54. ORIGINAL TO	55. COPY TO
56. COPY TO	57. COPY TO

CLEARANCE TEAM MEMBERS

58a. NAME	b. RANK	59a. NAME	b. RANK
60a. NAME	b. RANK	61a. NAME	b. RANK


ATTACHMENTS:

A. REQUIRED: An explanatory sketch of the area indicating the type and location of cleared and marked areas, including reference points and turning points, using military grid reference system coordinates. Be specific and show all pertinent details. Include the magnetic north, the scale, and the legend.
B. IF APPROPRIATE: Map of the area.




ATTACHMENT A - EXPLANATORY SKETCH

MAGNETIC
NORTH

1 square (5 mm) = meters



LEGEND

- RP - reference point
- BM - benchmark
- SP - start point
- TP - turning point
- HA - hazard area
- SA - safe area
- SL - safe lane
- BL - boundary lane
- EL - exploratory lane
- AL - access lane
- MSR - main supply route
-  - AP mine
-  - AT mine
-  - EH (type unknown)

DRAWN BY

DATE (YYYYMMDD)

CHECKED BY

DATE (YYYYMMDD)